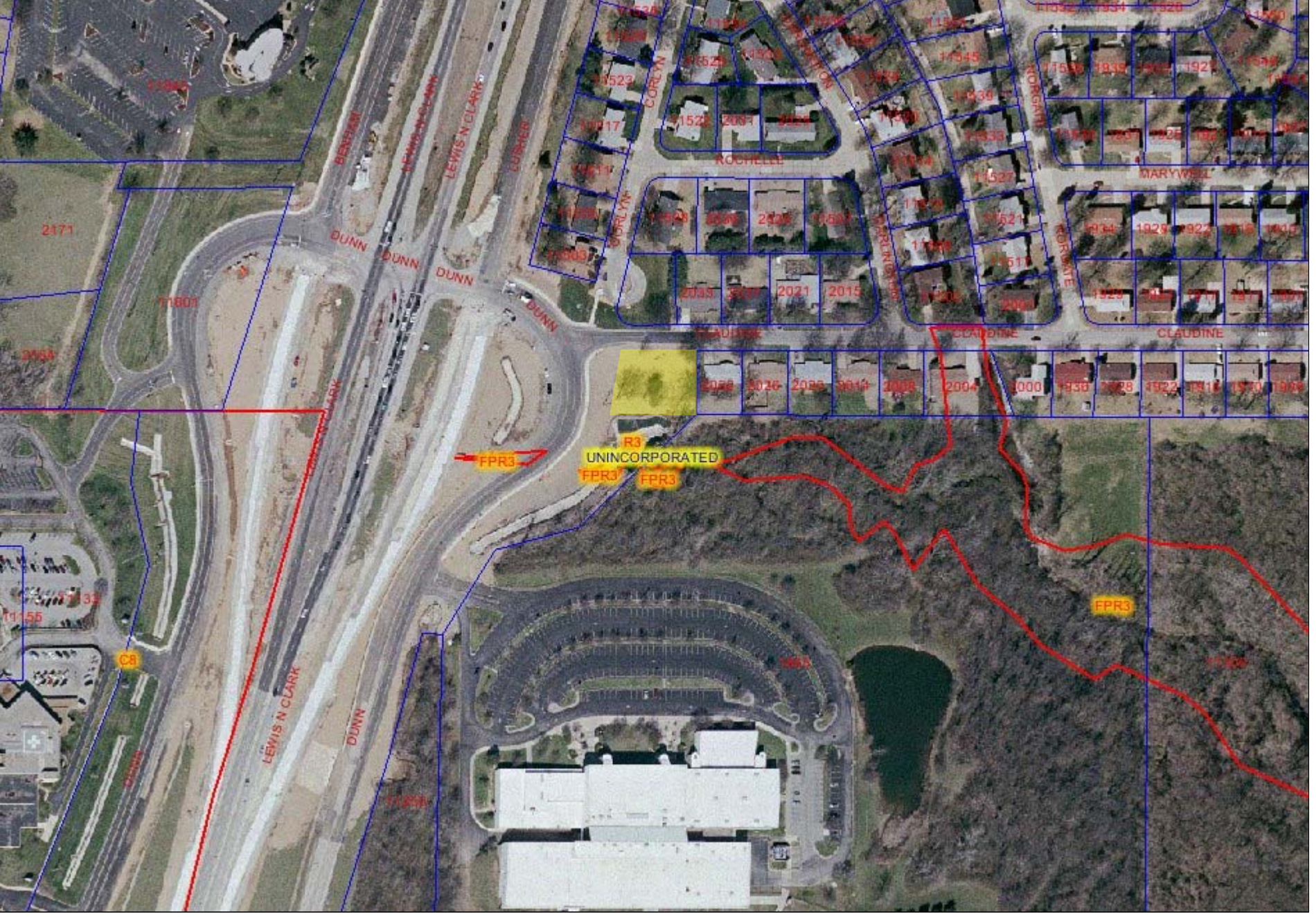

ROCHELLE
MARYWELL
CLAUDINE
CLAUDINE
CLAUDINE
DUNN
DUNN
DUNN
DUNN
DUNN
LEWIS N CLARK
LEWIS N CLARK
LEWIS N CLARK
LEWIS N CLARK
BENHAM
CORLYN
CORLYN
CORLYN
NORGATE
NORGATE
R3
UNINCORPORATED
FPR3
FPR3
FPR3
FPR3
C8
2171
11801
2033
2021
2015
2004
1000
1930
1928
1922
11545
11527
11521
11517
11523
11517
11555

| 367 | MO | 6 | 17 |
|---|---|---|---|
| JOB NO. J6U1085B | | | |
| CONTRACT ID | | | |
| PROJECT NO. | | | |
| COUNTY ST. LOUIS | | | DATE |

T47N-R7E

HDR

HDR Engineering, Inc.

**℄ CORLYN CUL-DE-SAC**

| | |
|---|---|
| PI | 1+19.81 |
| PC | 0+79.87 |
| PRC | 2+07.41 |
| Δ | 251° 58′ 10″ (LT) |
| D | 197° 34′ 18″ |
| L | 127.53′ |
| T | 39.94′ |
| R | 29.00′ |

**℄ CORLYN CUL-DE-SAC**

| | |
|---|---|
| PI | 2+47.35 |
| PRC | 2+07.41 |
| PT | 2+76.49 |
| Δ | 71° 58′ 10″ (RT) |
| D | 104° 10′ 27″ |
| L | 69.09′ |
| T | 39.94′ |
| R | 55.00′ |

**℄ DUNN RD.**

| | |
|---|---|
| PI | 11+89.05 |
| PC | 9+49.00 |
| PT | 14+08.91 |
| Δ | 40° 32′ 23″ (RT) |
| D | 8° 48′ 53″ |
| L | 459.91′ |
| T | 240.05′ |
| R | 650.00′ |

**℄ DUNN RD.**

| | |
|---|---|
| PI | 17+80.07 |
| PC | 14+16.93 |
| PT | 18+09.54 |
| Δ | 128° 32′ 23″ (LT) |
| D | 32° 44′ 26″ |
| L | 392.60′ |
| T | 363.13′ |
| R | 175.00′ |

**℄ RAMP 17**

| | |
|---|---|
| PI | 3+08.20 |
| PC | 2+04.65 |
| PT | 3+65.22 |
| Δ | 92° 00′ 00″ (LT) |
| D | 57° 17′ 45″ |
| L | 160.57′ |
| T | 103.55′ |
| R | 100.00′ |

**℄ RAMP 19**

| | |
|---|---|
| PI | 11+94.61 |
| PC | 10+92.88 |
| PT | 12+95.95 |
| Δ | 8° 46′ 51″ (LT) |
| D | 4° 19′ 27″ |
| L | 203.06′ |
| T | 101.73′ |
| R | 1,325.00′ |

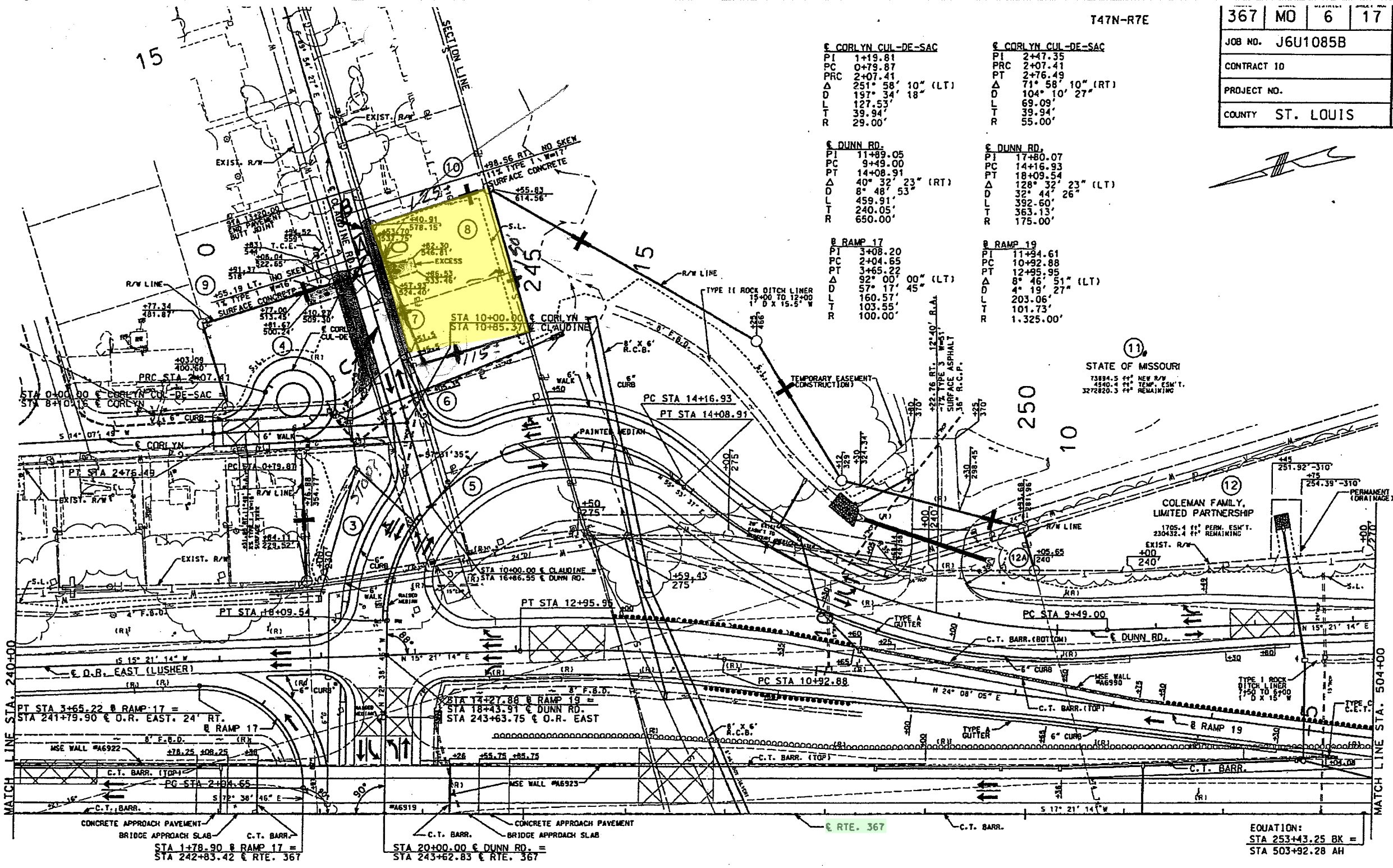


**(3) SALVATORE LAROSA & MARIAN LAROSE h/w. TRUSTEES**
11552.2 ft² NEW R/W
0.0 ft² R/W REMAINING

**(4) JAMES O. REYNOLDS & SHIRLEY ANN REYNOLDS**
13489.6 ft² NEW R/W
0.0 ft² R/W REMAINING
420.0 ft² EXCESS

**(5) DONALD D. MEADE & RUBY A. MEADE h/w**
10656.8 ft² NEW R/W
0.0 ft² R/W REMAINING

**(6) CARL T. NETTER & CLAUDIA M. NETTER h/w**
10054.3 ft² NEW R/W
0.0 ft² R/W REMAINING

**(7) LEROY SHUMPERT JR. & JANET M. SHUMPERT h/w**
10131.5 ft² NEW R/W
0.0 ft² R/W REMAINING

**(8) FRANCIS A. DROESCH & ALICE C. DROESCH h/w. TRUSTEES**
10208.8 ft² NEW R/W
0.0 ft² R/W REMAINING
420.0 ft² EXCESS

**(9) MARY ANN MEHEGAN**
806.0 ft² TEMP. ESM'T.
12150.0 ft² REMAINING

**(10) KEVIN & LENORE FAUNTLEROY h/w**
NO TAKING

**(12A) IRVIN A. MUREN & ANGIE MUREN**
2178.0 ft² NEW R/W
0.0 ft² R/W REMAINING

SCALE
0 50 100 150

PROPOSED 1274.67′ MSE WALL #A6922

PROPOSED BRIDGE #A6919
STA. 243+62.83
CONTINUOUS COMPOSITE PLATE GIRDER SPANS
75′, 110′ SPANS

PROPOSED 310.00′ MSE WALL #A6990

PROPOSED 1146.67′ MSE WALL #A6923

– OBLITERATE EXISTING PAVEMENT

0.9

p:\7726006233\dgn\J6U1085B_PL_RW_17.dgn 9:59:19 AM 11/30/2004

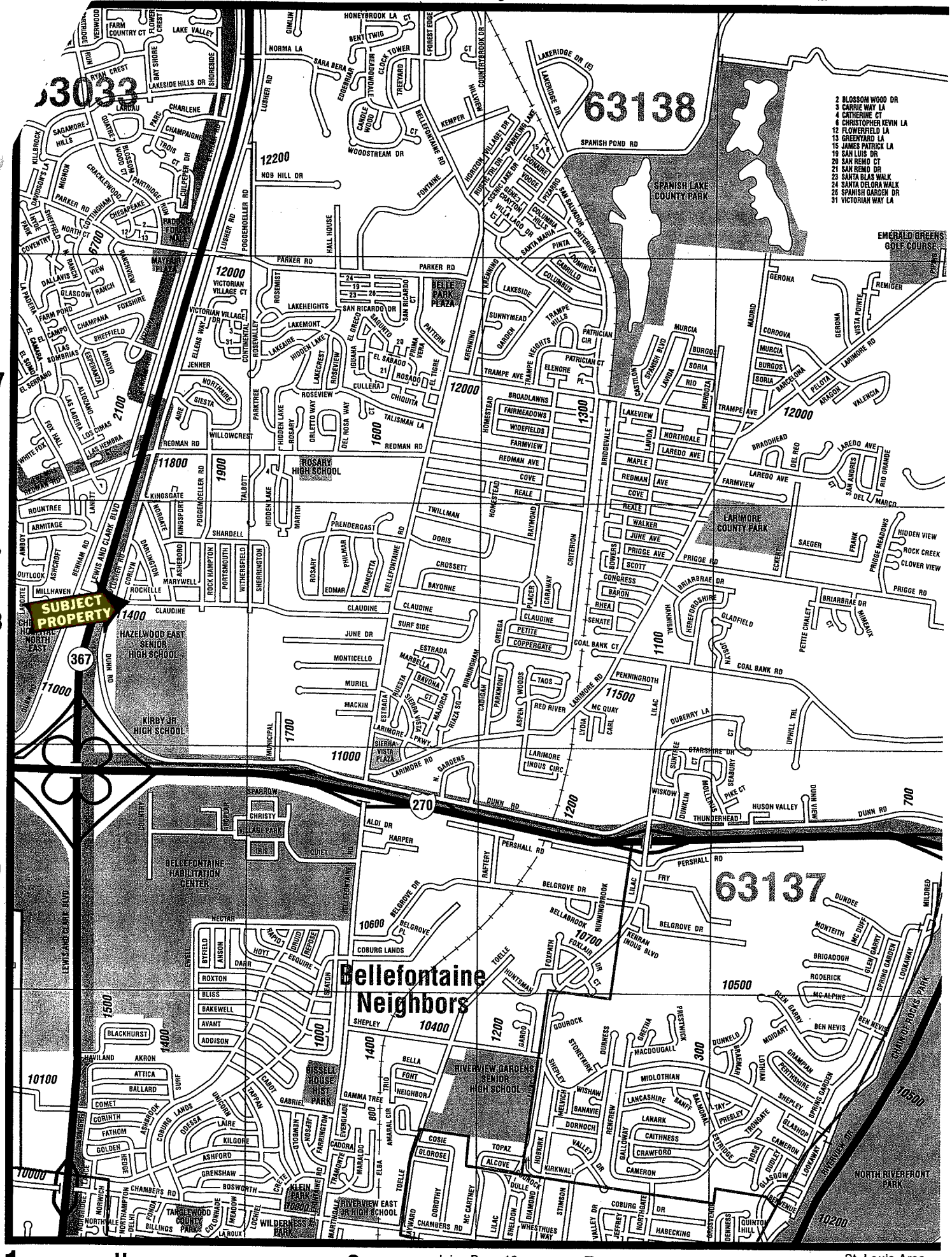




St. Louis Area Maps, Inc.

**[Click here to Print]**

For best results set the print page orientation to **Landscape**.