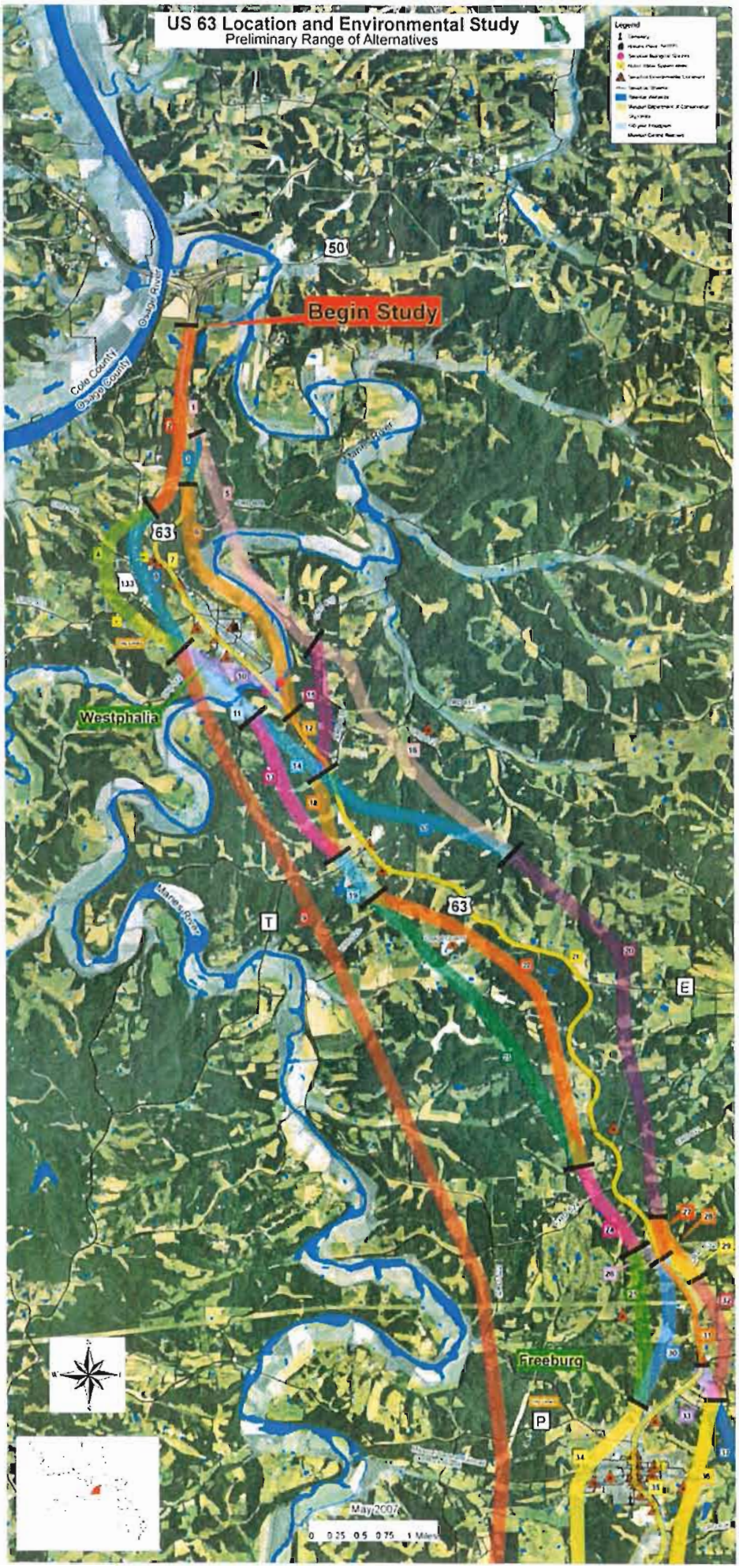
US 63 Location and Environmental Study
Preliminary Range of Alternatives
Legend
Begin Study
50
63
Cole County
Osage County
Osage River
Westphalia
Maries River
T
E
P
Freeburg
May 2007
0 0.25 0.5 0.75 1 Miles

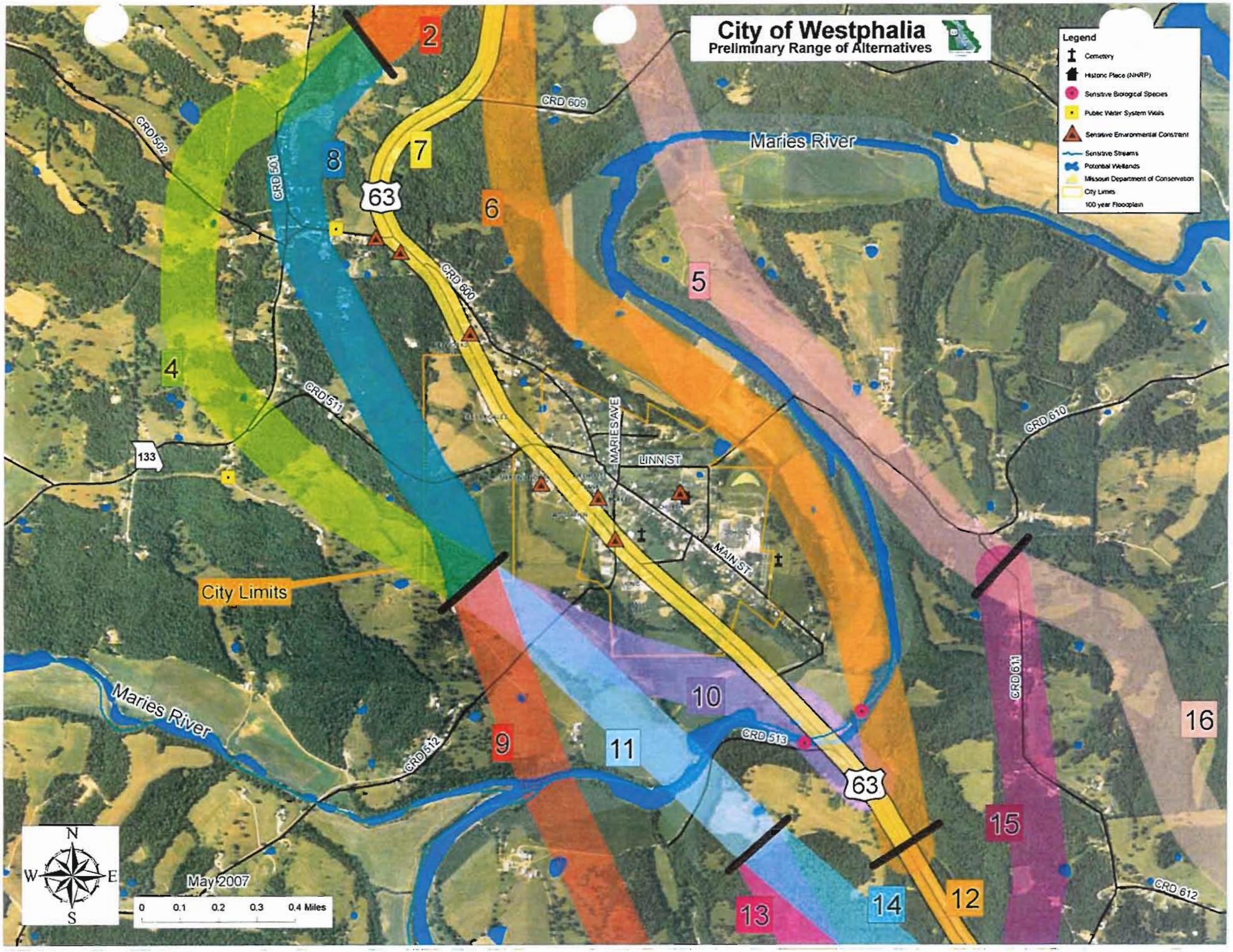
City of Westphalia
Preliminary Range of Alternatives
Legend
Cemetery
Historic Place (NHRP)
Sensitive Biological Species
Public Water System Wells
Sensitive Environmental Constraint
Sensitive Streams
Potential Wetlands
Missouri Department of Conservation
City Limits
100 year Floodplain
Maries River
Maries River
City Limits
CRD 502
CRD 501
CRD 609
CRD 600
CRD 511
CRD 610
CRD 611
CRD 512
CRD 513
CRD 612
MARIES AVE
LINN ST
MAIN ST
63
63
133
2
4
5
6
7
8
9
10
11
12
13
14
15
16
N
W
E
S
May 2007
0 0.1 0.2 0.3 0.4 Miles

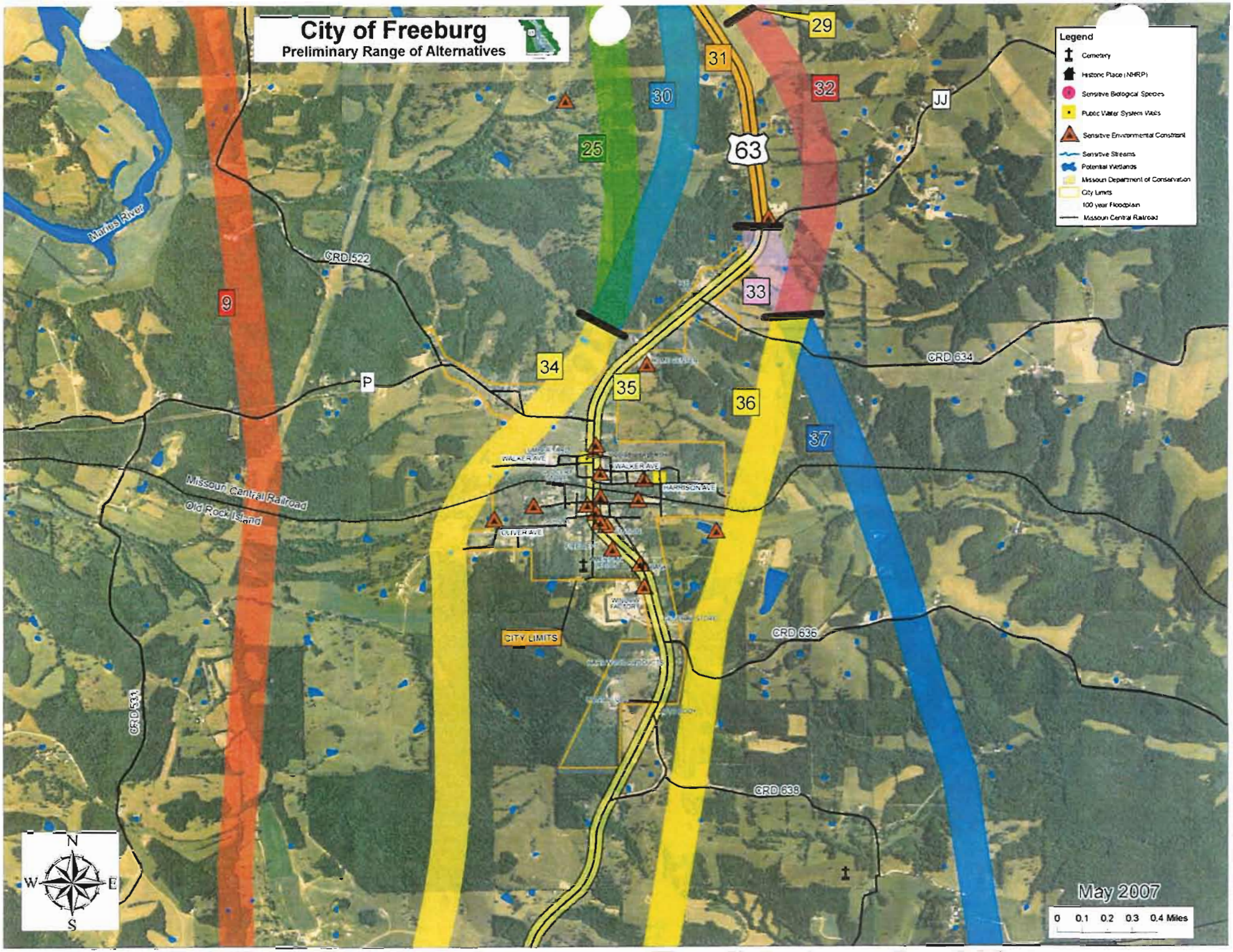
City of Freeburg
Preliminary Range of Alternatives
Legend
Cemetery
Historic Place (NHRP)
Sensitive Biological Species
Public Water System Wells
Sensitive Environmental Constraint
Sensitive Streams
Potential Wetlands
Missouri Department of Conservation
City Limits
100 year Floodplain
Missouri Central Railroad
29
31
32
30
25
63
JJ
9
33
34
35
36
37
P
CRD 522
CRD 634
CRD 636
CRD 638
CRD 531
Maries River
Missouri Central Railroad
Old Rock Island
WALKER AVE
HARRISON AVE
OLIVER AVE
CITY LIMITS
N
W
E
S
May 2007
0 0.1 0.2 0.3 0.4 Miles

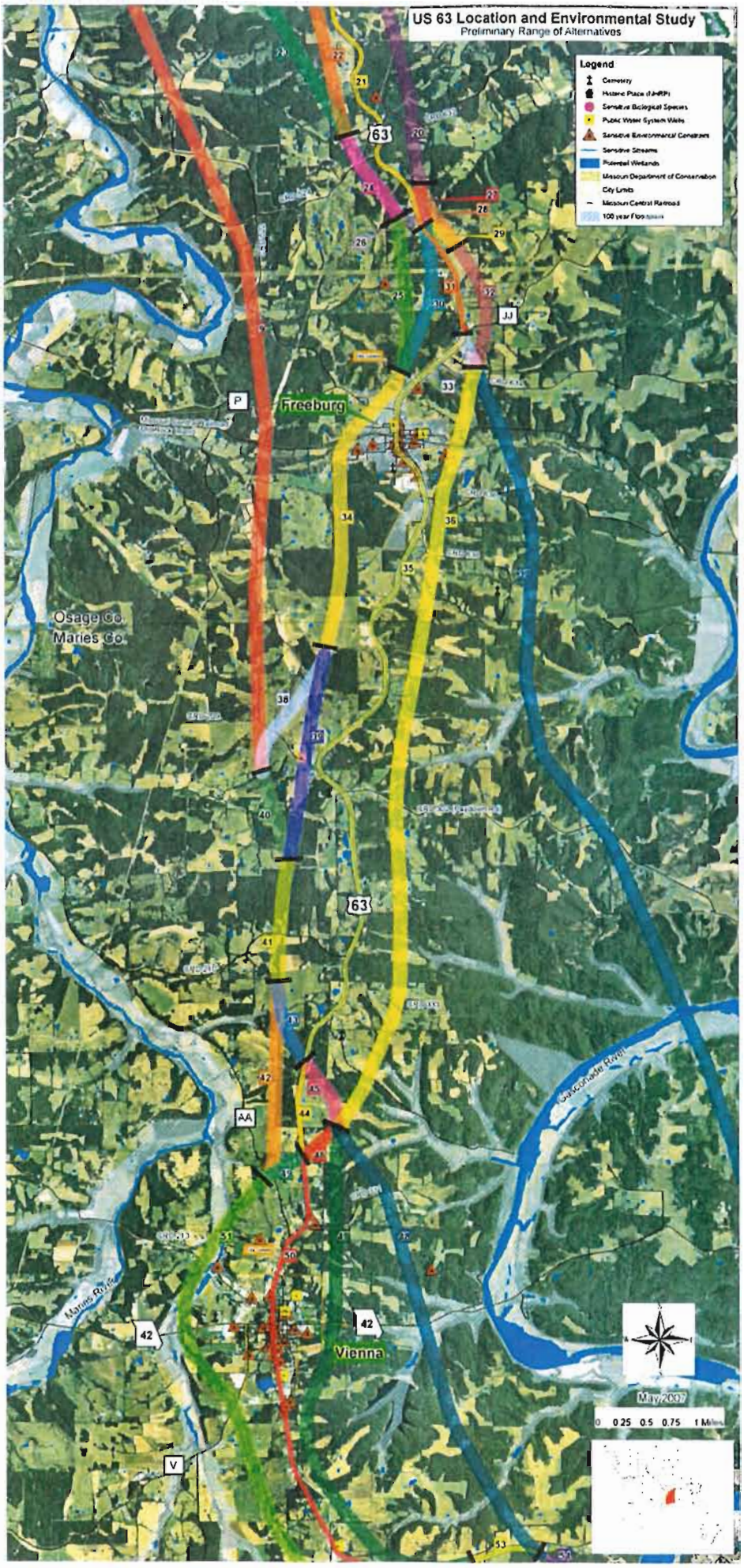
US 63 Location and Environmental Study
Preliminary Range of Alternatives
Legend
Cemetery
Historic Place (NHRP)
Sensitive Biological Species
Public Water System Wells
Sensitive Environmental Constraints
Sensitive Streams
Potential Wetlands
Missouri Department of Conservation
City Limits
Missouri Central Railroad
100 year Floodplain
Freeburg
Osage Co.
Maries Co.
Vienna
63
42
P
JJ
AA
V
May 2007
0 0.25 0.5 0.75 1 Miles

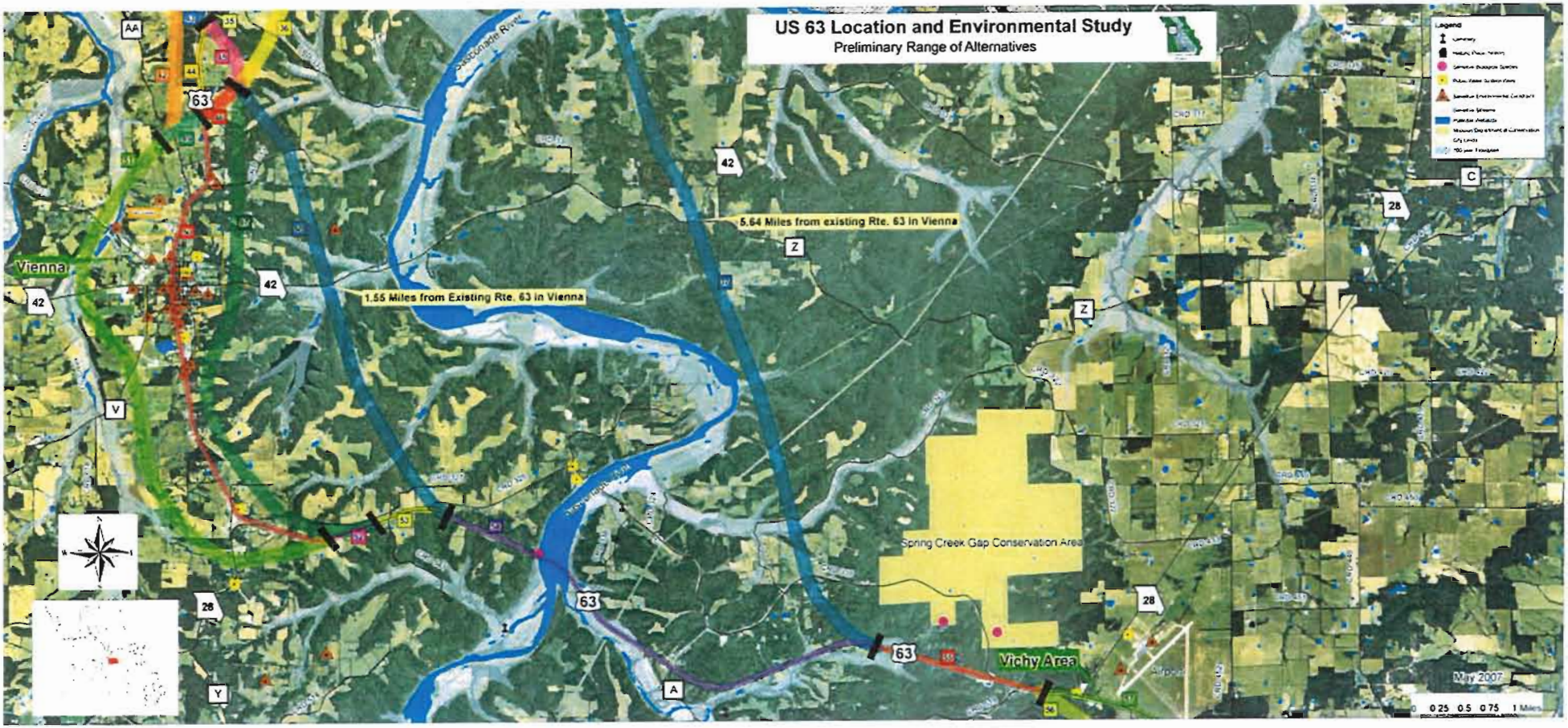
US 63 Location and Environmental Study
Preliminary Range of Alternatives
Legend
Vienna
1.55 Miles from Existing Rte. 63 in Vienna
5.64 Miles from existing Rte. 63 in Vienna
Spring Creek Gap Conservation Area
Vichy Area
Osage River
AA
63
42
Z
C
28
V
Y
A
May 2007
0 0.25 0.5 0.75 1 Miles

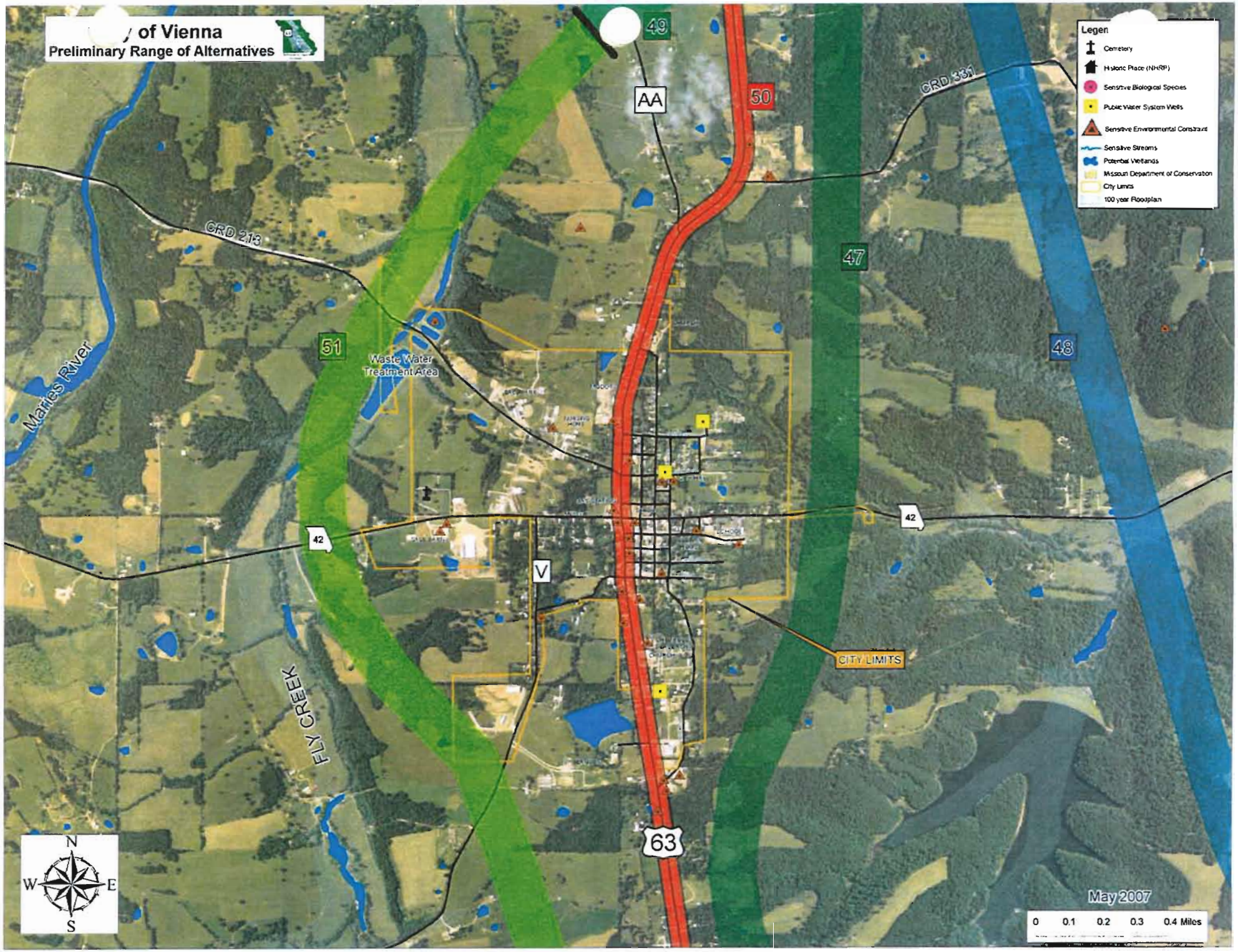
of Vienna
Preliminary Range of Alternatives
Legen
Cemetery
Historic Place (NHRP)
Sensitive Biological Species
Public Water System Wells
Sensitive Environmental Constraint
Sensitive Streams
Potential Wetlands
Missouri Department of Conservation
City Limits
100 year Floodplain
49
50
47
48
51
AA
V
42
42
63
CRD 213
CRD 331
Maries River
FLY CREEK
Waste Water Treatment Area
CITY LIMITS
N
W
E
S
May 2007
0
0.1
0.2
0.3
0.4 Miles

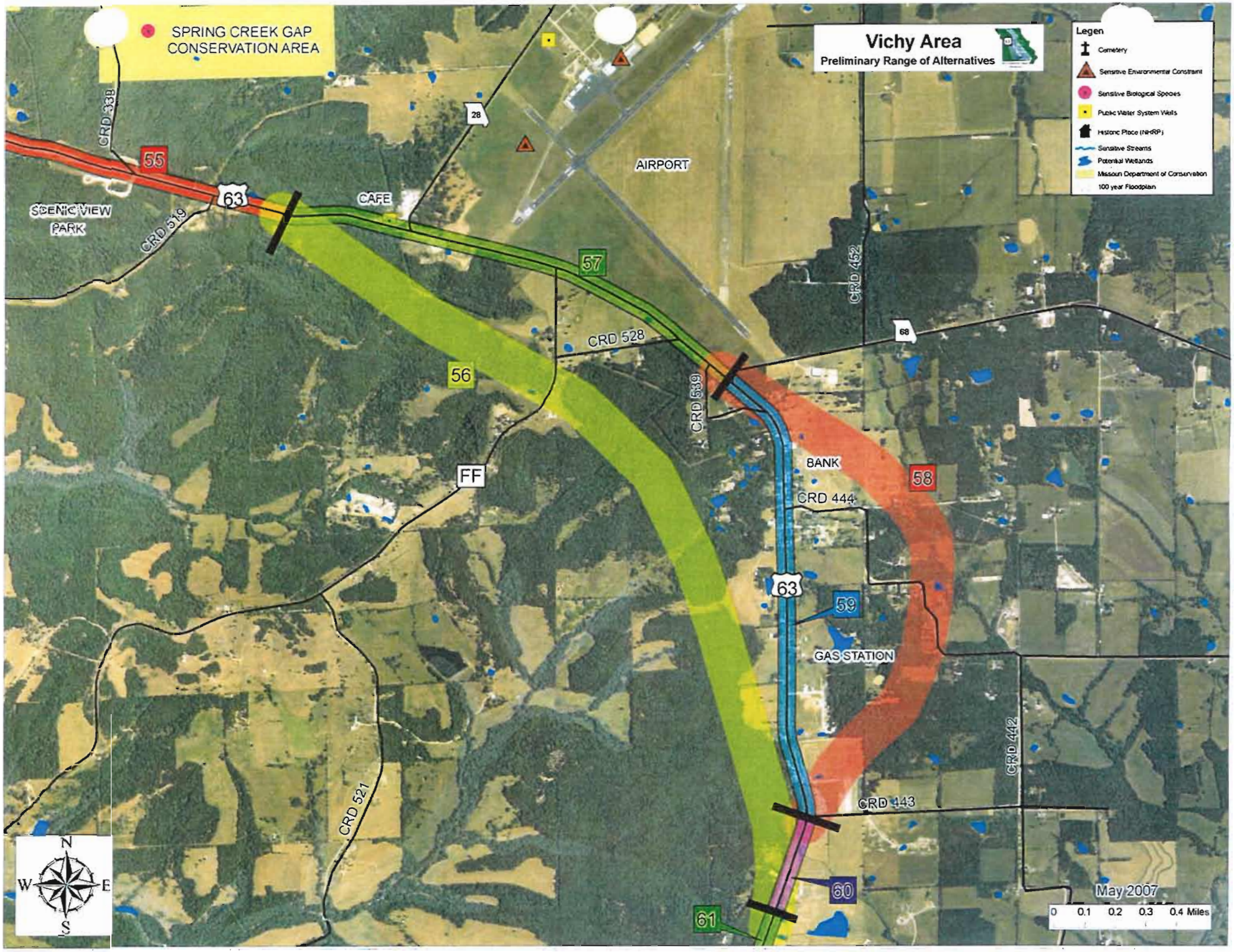
Vichy Area
Preliminary Range of Alternatives
Legen
Cemetery
Sensitive Environmental Constraint
Sensitive Biological Species
Public Water System Wells
Historic Place (NHRP)
Sensitive Streams
Potential Wetlands
Missouri Department of Conservation
100 year Floodplain
SPRING CREEK GAP
CONSERVATION AREA
SCENIC VIEW
PARK
CRD 338
CRD 519
55
63
28
CAFE
AIRPORT
57
CRD 452
68
CRD 528
56
CRD 539
FF
BANK
58
CRD 444
63
59
GAS STATION
CRD 442
CRD 443
CRD 521
60
61
May 2007
0 0.1 0.2 0.3 0.4 Miles
N
W
E
S

US 63 Location and Environmental Study
Preliminary Range of Alternatives
Legend
Spring Creek Gap Conservation Area
28
68
Vichy Area
FF
MILL CREEK
P
63
Maries Co.
Phelps Co.
MoDOT owns approximately 5 miles of 4 lane Right of Way to the west of existing Rte. 63 through this area
V
V
End Study
E
44
Rolla
Y
0 .25 .5 .75 1 Miles