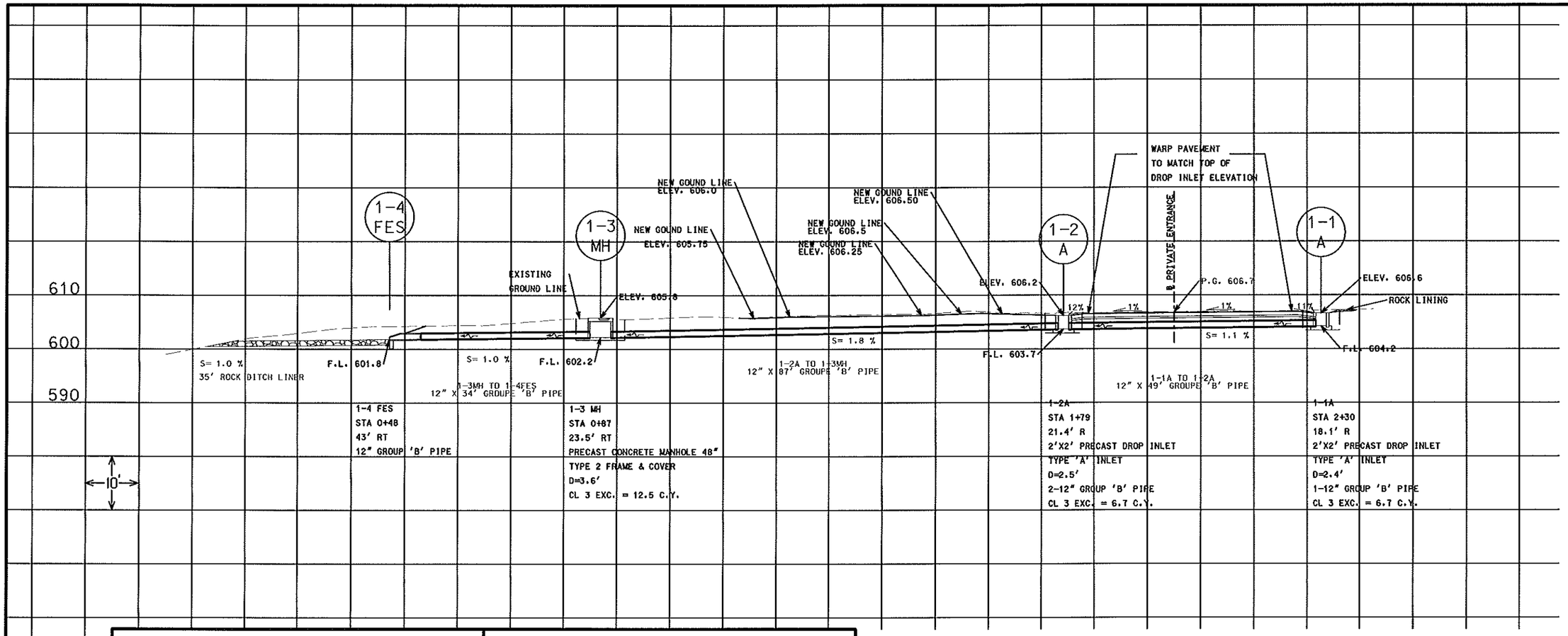

WP-1
80d SPIKE ON WEST SIDE OF HOLMES IN THE SOUTH WEST QUAD OF HOLMES AND LEFFIGNWELL.

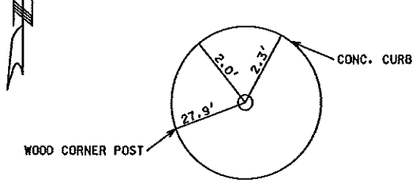

N = 997242.372
E = 851345.491
STA 0+24.6
OFFSET = 21.6' LT
ELEV. = 605.81

DIRECT TIES = NOT TO SCALE

WP-2
80d SPIKE ON WEST SIDE OF HOLMES ON NORTH SIDE OF ENTRENCE TO GRANTS TRAIL PARKING LOT.

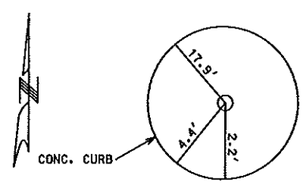

N = 997437.148
E = 851275.332
STA 2+20.6
OFFSET = 33.5' LT
ELEV. = 607.25

DIRECT TIES = NOT TO SCALE

	NORTHING	EASTING	FLOW LINE ELEV.
1-1A	997448.553	851326.467	604.2
1-2A	997400.742	851334.428	603.7
1-3MH	997316.976	851358.391	602.2
1-4FES	997293.897	851390.845	601.8

MODIFIED STATE PLANE
SCALE FACTOR = 1.000094550985

STATE OF MISSISSIPPI
THOMAS L. MONTES DE OCA
NUMBER E-23853
REGISTERED PROFESSIONAL ENGINEER
8-29-12

EXHIBIT D

IF A SEAL IS PRESENT ON THIS SHEET IT HAS BEEN ELECTRONICALLY SEALED AND DATED.